

UPPER GREATER ZAB ARCHAEOLOGICAL RECONNAISSANCE PROJECT



UGZAR PROJECT CHRONOLOGICAL TABLE

PERIOD	DESIGNATION
PL	Paleolithic
PPN	Pre-Pottery Neolithic
0	Proto-Hassuna
1	Hassuna, Samarra
2	Halaf
3	Ubaid
4	LC1-2, Early Northern Uruk, Post-Ubaid
5	LC3-5, Northern Middle Uruk, Southern Middle and Late Uruk
6	Ninevite V, EJ I-II, ED I-II
7	Mid- and Late 3 rd millennium, EJ III-V, ED III, Akkadian, Post-Akkadian, Ur III
8	Old Babylonian, Khabur Ware, Middle Bronze Age
9	Mitanni
10	Middle Assyrian, Late Bronze Age
11	Neo-Late Assyrian, Iron Age
12	Post-Assyrian, Neo-Babylonian, Achaemenid
13	Seleucid, Hellenistic
14	Parthian, Roman
15	Sasanian
16	Late Sasanian – Early Islamic
17	Early Islamic (Abbasid)
18	Middle Islamic
19	Middle-Late Islamic
20	Late Islamic
21	Undifferentiated Islamic





VESSEL FOUND DURING THE CONSTRUCTION OF A HOUSE.
PERIOD: NINEVEH V.

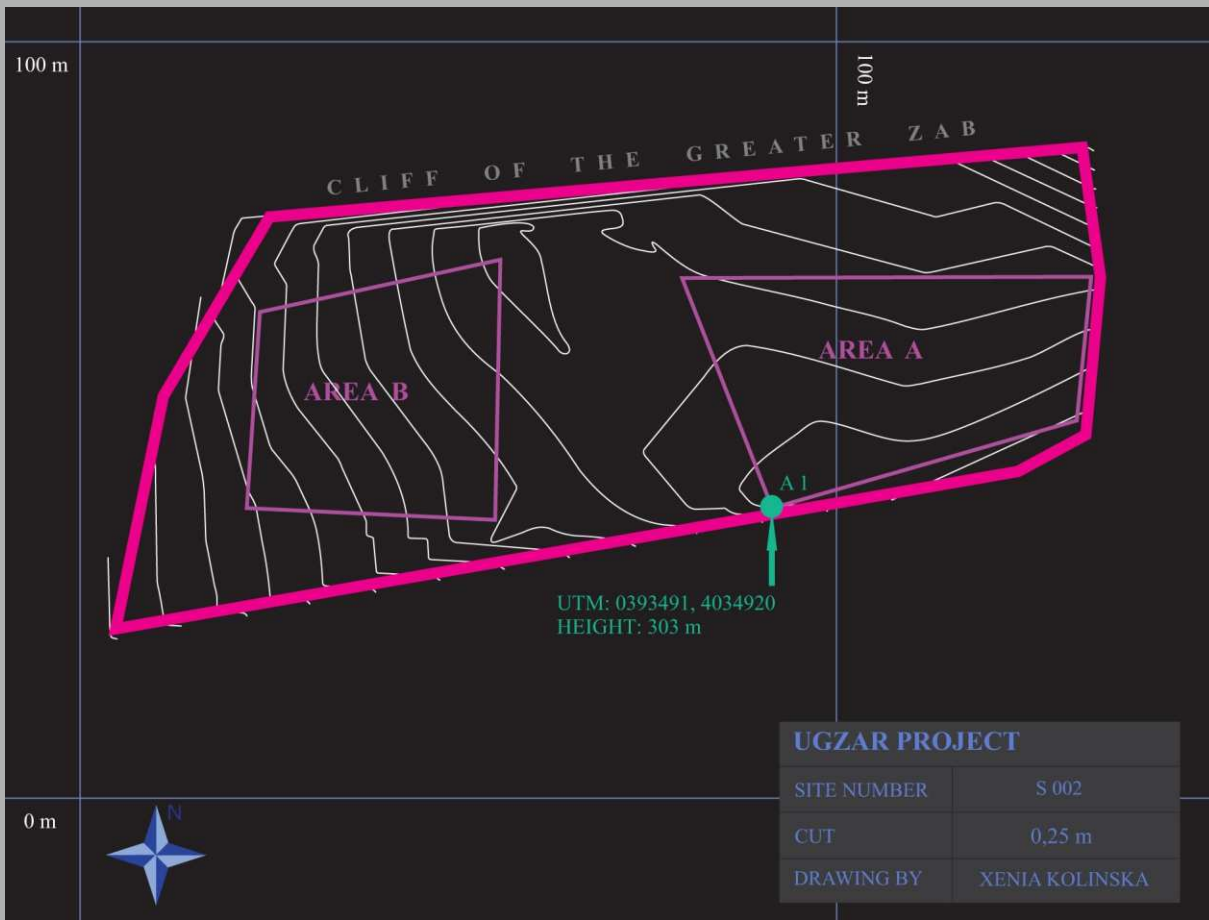
SITE NUMBER	S 001
LOCAL NAME	KAWRASOR 1
POSITION UTM 38S	0394685, 4034825
AREA	UNDETERMINED
TYPE OF SITE	TELL?/CEMETERY?/GRAVE?
OBSERVATION CONDITIONS	POOR
DAMAGES AND THREATS	HOUSES/CEMETERY/OTHER
AREAS COLLECTED	<input type="checkbox"/> <input type="checkbox"/> <input type="checkbox"/> <input type="checkbox"/> <input type="checkbox"/> <input type="checkbox"/> <input type="checkbox"/> <input type="checkbox"/>

PERIODS OF OCCUPATION

PAL	PPN	0	1	2	3	4	5	6	7	8	9	10	11	12	13	14	15	16	17	18	19	20	21

SEEN FROM THE EAST





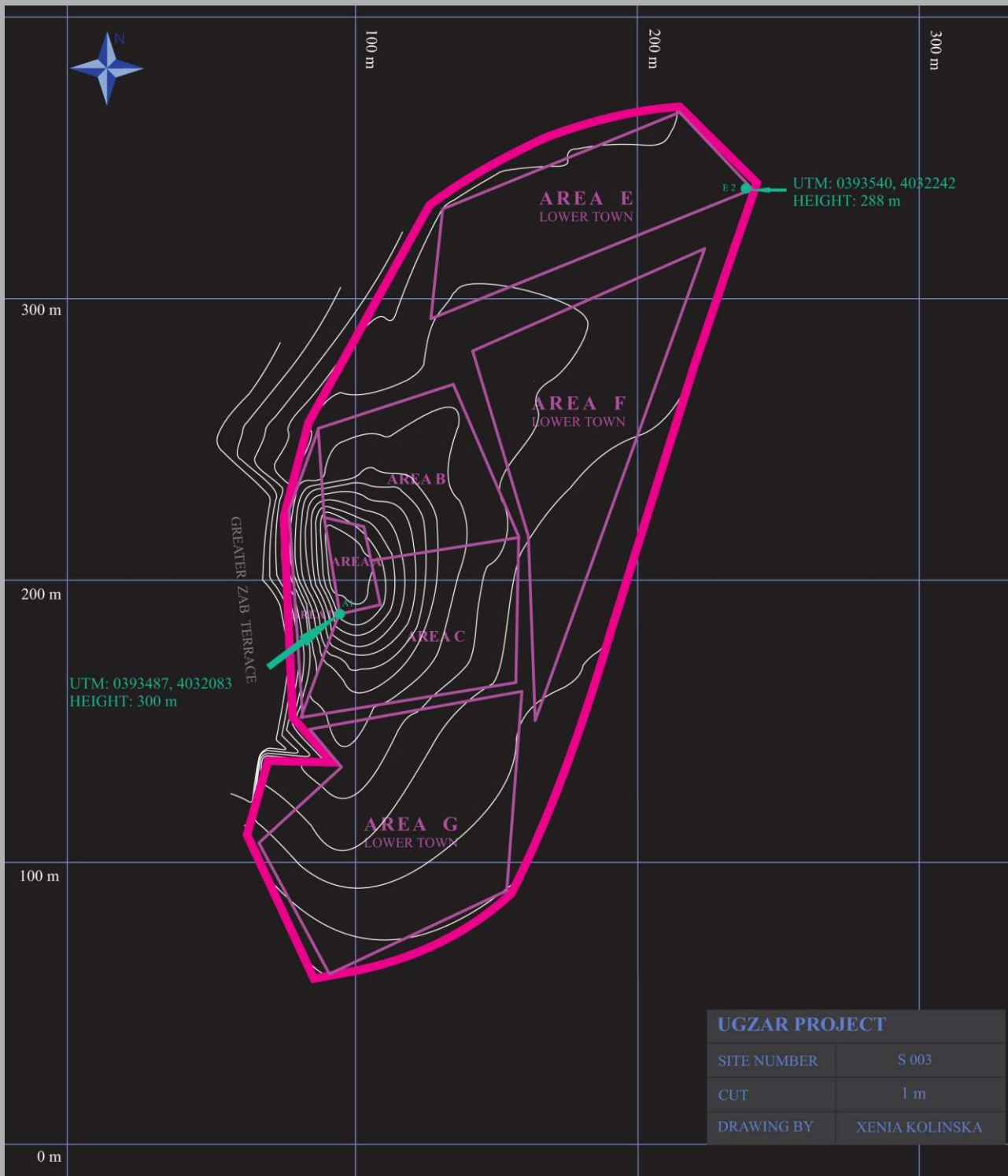
SITE NUMBER	S 002
LOCAL NAME	KAWRASOR 2
POSITION UTM 38S	0393527, 4034910
AREA	5 230 m ²
TYPE OF SITE	FLAT SETTLEMENT
OBSERVATION CONDITIONS	GOOD
DAMAGES AND THREATS	AGRICULTURE/RIVER EROSION
AREAS COLLECTED	A B

PERIODS OF OCCUPATION

PAL	PPN	0	1	2	3	4	5	6	7	8	9	10	11	12	13	14	15	16	17	18	19	20	21

SEEN FROM THE SOUTH-EAST





SITE NUMBER	S 003
LOCAL NAME	GIRD MAMEK
POSITION UTM 38S	0393496, 4032092
AREA	3,5 ha
TYPE OF SITE	TELL WITH LOWER CITY
OBSERVATION CONDITIONS	GOOD/DIFFICULT
DAMAGES AND THREATS	AGRICULTURE/CEMETERY
AREAS COLLECTED	A B C D E F G

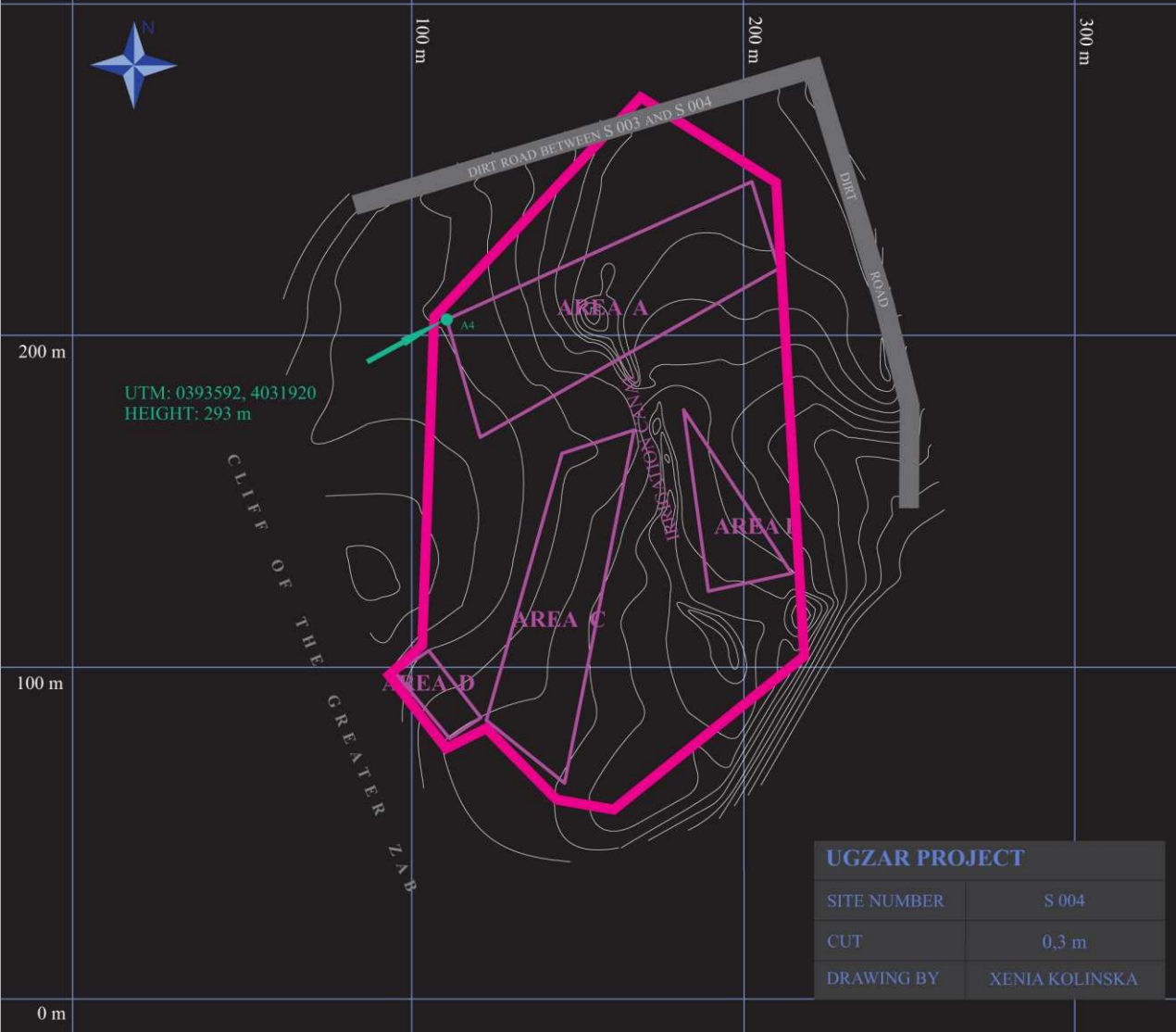
PERIODS OF OCCUPATION

PAL	PPN	0	1	2	3	4	5	6	7	8	9	10	11	12	13	14	15	16	17	18	19	20	21

SEEN FROM THE NORTH



UGZAR PROJECT	
SITE NUMBER	S 003
CUT	1 m
DRAWING BY	XENIA KOLINSKA




UGZAR PROJECT	
SITE NUMBER	S 004
CUT	0,3 m
DRAWING BY	XENIA KOLINSKA


SITE NUMBER	S 004
LOCAL NAME	NO NAME
POSITION UTM 38S	0393554, 4031784
AREA	1,5 ha
TYPE OF SITE	FLAT SETTLEMENT
OBSERVATION CONDITIONS	DIFFICULT
DAMAGES AND THREATS	AGRICULTURE/CANALS
AREAS COLLECTED	<input checked="" type="checkbox"/> A <input type="checkbox"/> B <input type="checkbox"/> C <input type="checkbox"/> D <input type="checkbox"/> <input type="checkbox"/> <input type="checkbox"/>

PERIODS OF OCCUPATION

PAL	PPN	0	1	2	3	4	5	6	7	8	9	10	11	12	13	14	15	16	17	18	19	20	21

SEEN FROM THE NORTH





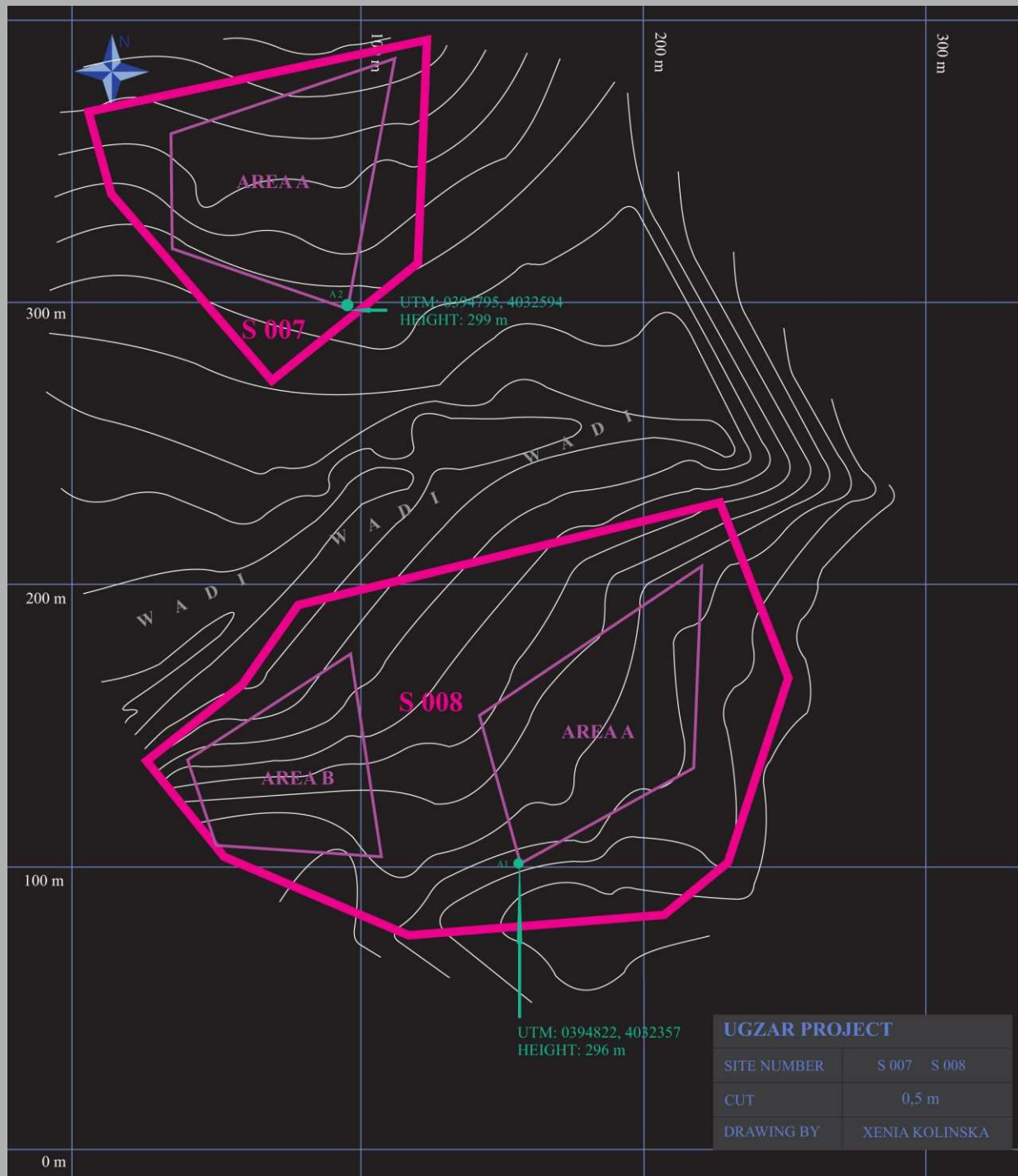
SITE NUMBER	S 006
LOCAL NAME	GIRD ALI AXA
POSITION UTM 38S	0393216, 4034082
AREA	7 550 m ²
TYPE OF SITE	TELL
OBSERVATION CONDITIONS	DIFFICULT
DAMAGES AND THREATS	AGRICULTURE/CEMETERY
AREAS COLLECTED	A B

PERIODS OF OCCUPATION

PAL	PPN	0	1	2	3	4	5	6	7	8	9	10	11	12	13	14	15	16	17	18	19	20	21

SEEN FROM THE EAST





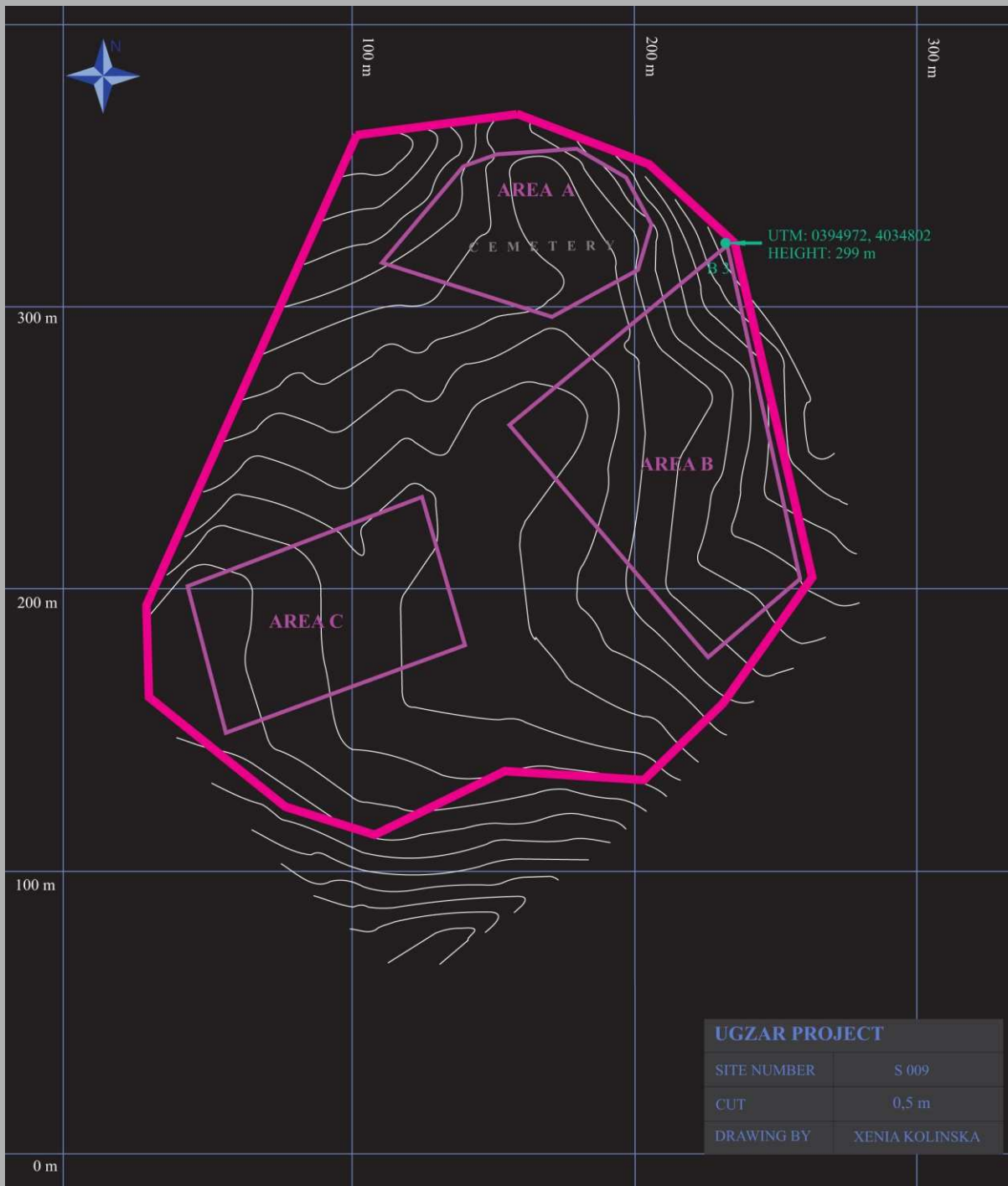
SITE NUMBER	S 008
LOCAL NAME	KALUAN
POSITION UTM 38S	0394718, 4032390
AREA	2,6 ha
TYPE OF SITE	FLAT SETTLEMENT
OBSERVATION CONDITIONS	GOOD
DAMAGES AND THREATS	AGRICULTURE
AREAS COLLECTED	A B

PERIODS OF OCCUPATION

PAL	PPN	0	1	2	3	4	5	6	7	8	9	10	11	12	13	14	15	16	17	18	19	20	21

SEEN FROM THE NORTH-WEST





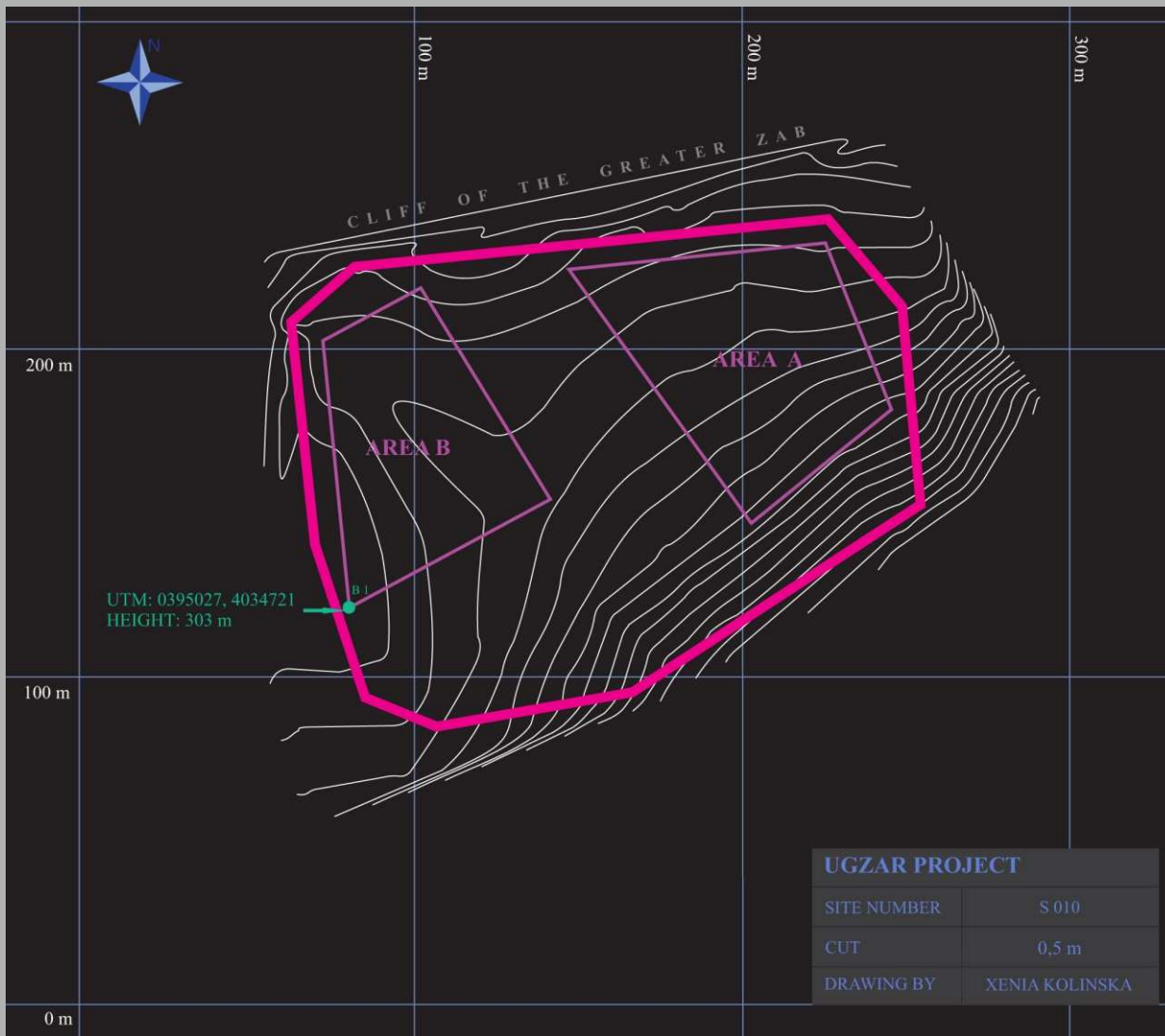
SITE NUMBER	S 009
LOCAL NAME	KAWRASOR 3
POSITION UTM 38S	0394903, 4034754
AREA	4,2 ha
TYPE OF SITE	TELL WITH LOWER CITY
OBSERVATION CONDITIONS	DIFFICULT/OBSTRUCTED
DAMAGES AND THREATS	AGRICULTURE/HOUSES/CEMETERY
AREAS COLLECTED	A B C

PERIODS OF OCCUPATION

PAL	PPN	0	1	2	3	4	5	6	7	8	9	10	11	12	13	14	15	16	17	18	19	20	21

SEEN FROM THE SOUTH-EAST





SITE NUMBER	S 010
LOCAL NAME	KAWRASOR 4
POSITION UTM 38S	0395034, 4034793
AREA	2,3 ha
TYPE OF SITE	FLAT SETTLEMENT
OBSERVATION CONDITIONS	GOOD
DAMAGES AND THREATS	AGRICULTURE
AREAS COLLECTED	A B

PERIODS OF OCCUPATION

PAL	PPN	0	1	2	3	4	5	6	7	8	9	10	11	12	13	14	15	16	17	18	19	20	21

SEEN FROM THE WEST





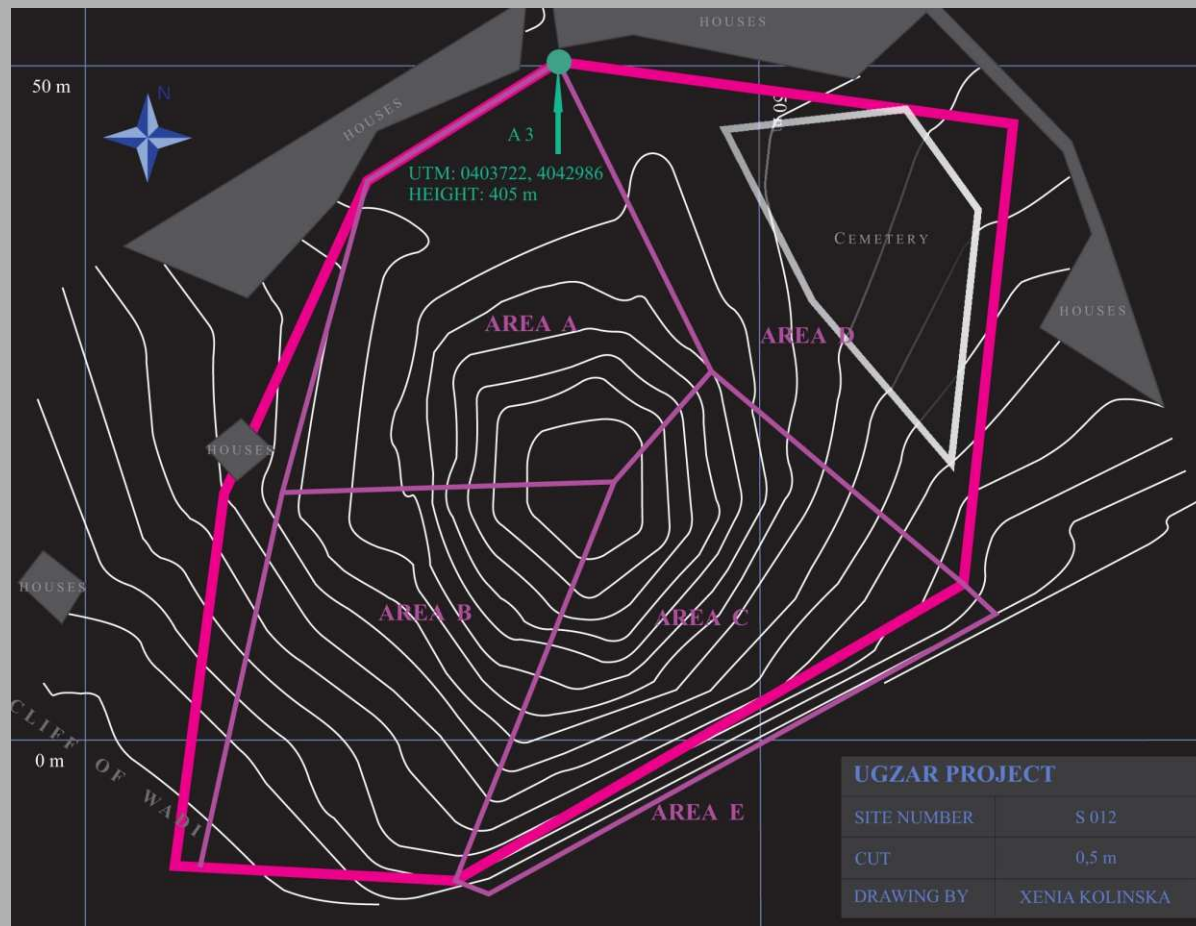
SITE NUMBER	S 011
LOCAL NAME	GIRD ŞEH RAŞ
POSITION UTM 38S	0398686, 4041051
AREA	2,5 ha
TYPE OF SITE	TELL WITH LOWER CITY
OBSERVATION CONDITIONS	GOOD
DAMAGES AND THREATS	CEMETERY
AREAS COLLECTED	A B C D E

PERIODS OF OCCUPATION

PAL	PPN	0	1	2	3	4	5	6	7	8	9	10	11	12	13	14	15	16	17	18	19	20	21

SEEN FROM THE NORTH





SITE NUMBER	S 012
LOCAL NAME	GIRDI QALATA
POSITION UTM 38S	0403724, 4042952
AREA	2 800 m ²
TYPE OF SITE	TELL WITH LOWER CITY
OBSERVATION CONDITIONS	GOOD
DAMAGES AND THREATS	CEMETERY/PITS
AREAS COLLECTED	A B C D E

PERIODS OF OCCUPATION

PAL	PPN	0	1	2	3	4	5	6	7	8	9	10	11	12	13	14	15	16	17	18	19	20	21

SEEN FROM THE SOUTH-EAST





UGZAR PROJECT	
SITE NUMBER	S 013
CUT	0,5 m
DRAWING BY	XENIA KOLINSKA

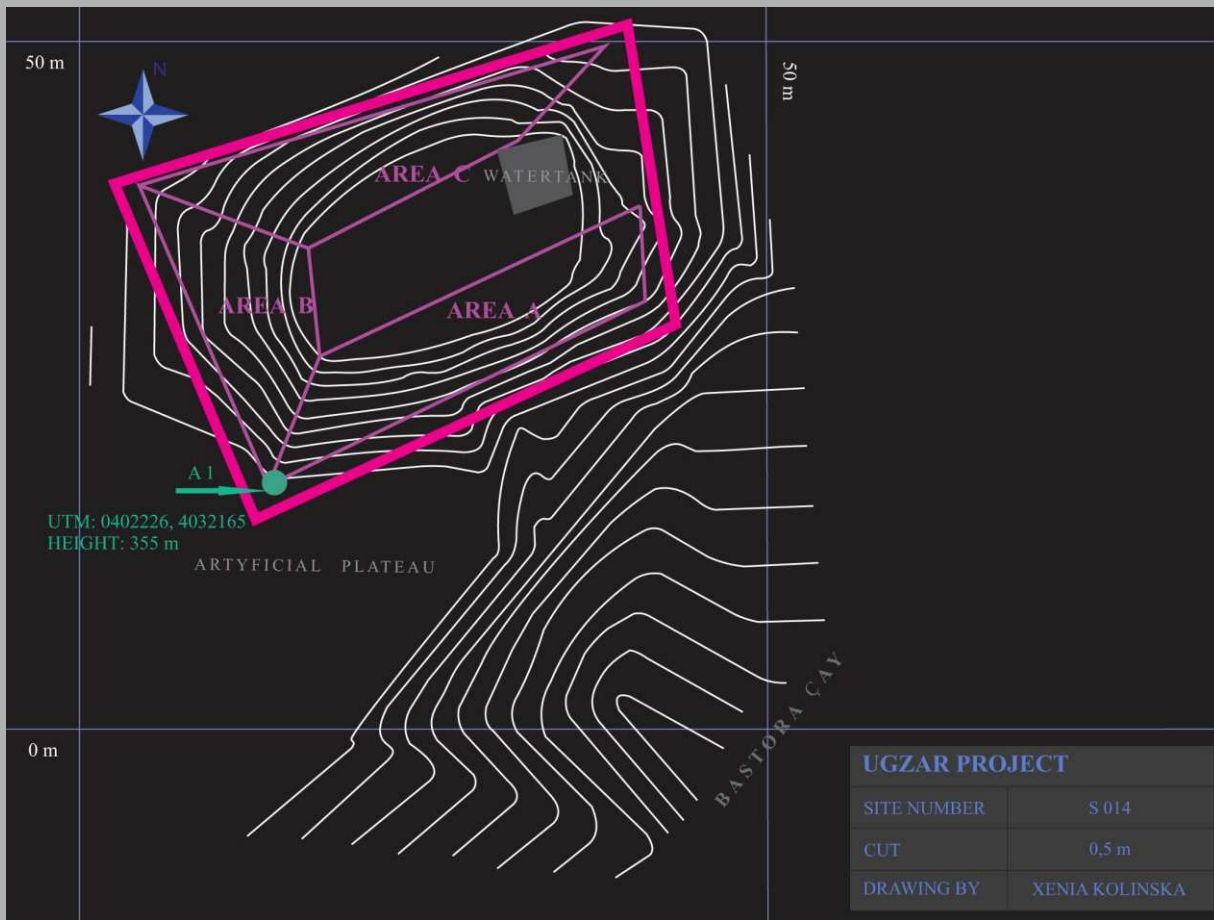
SITE NUMBER	S 013
LOCAL NAME	NO NAME
POSITION UTM 38S	0397685, 4039103
AREA	4 ha
TYPE OF SITE	FLAT SETTLEMENT
OBSERVATION CONDITIONS	GOOD
DAMAGES AND THREATS	AGRICULTURE/BUILDING ACTIVITIES
AREAS COLLECTED	A B C

PERIODS OF OCCUPATION

PAL	PPN	0	1	2	3	4	5	6	7	8	9	10	11	12	13	14	15	16	17	18	19	20	21

SEEN FROM THE NORTH-EAST





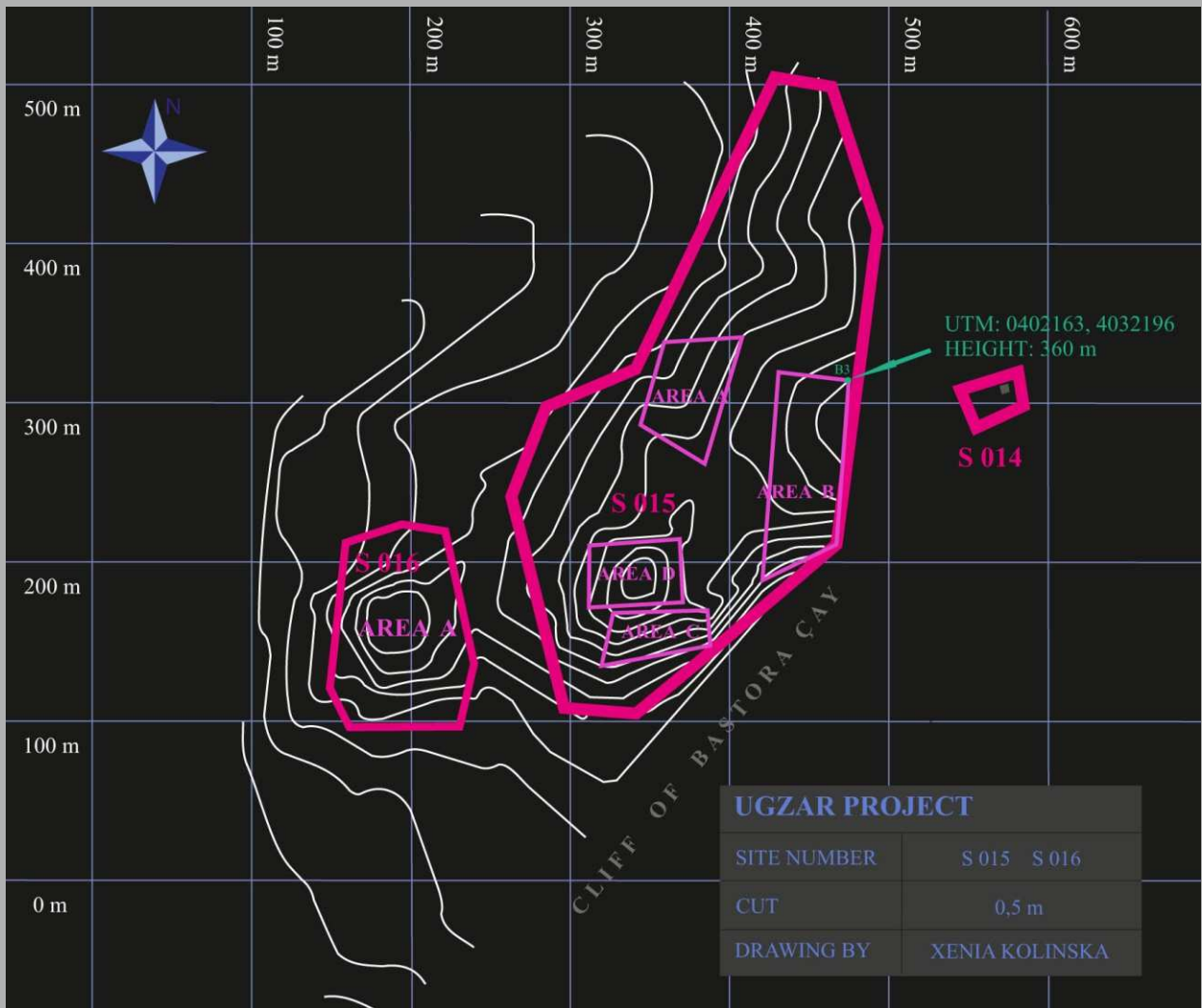
SITE NUMBER	S 014
LOCAL NAME	QALA RAŞWAN
POSITION UTM 38S	0402242, 4032172
AREA	900 m ²
TYPE OF SITE	TELL
OBSERVATION CONDITIONS	DIFFICULT
DAMAGES AND THREATS	WATERTANK/CUTS/ROAD/COVERED WITH GRAVEL
AREAS COLLECTED	A B C

PERIODS OF OCCUPATION

PAL	PPN	0	1	2	3	4	5	6	7	8	9	10	11	12	13	14	15	16	17	18	19	20	21

SEEN FROM THE SOUTH-WEST





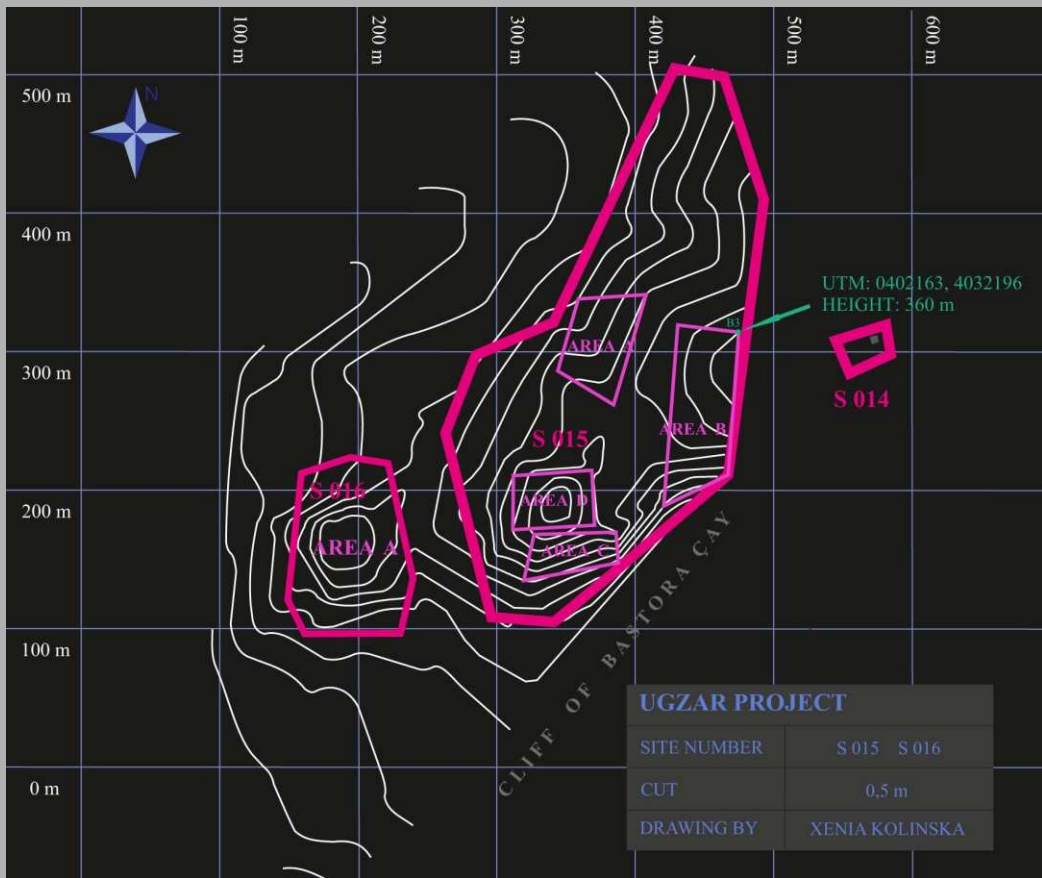
SITE NUMBER	S 015
LOCAL NAME	RAŞWAN
POSITION UTM 38S	0402011, 4032081
AREA	3 ha
TYPE OF SITE	FLAT SETTLEMENT/ LOWER TOWN OF S 014?
OBSERVATION CONDITIONS	GOOD
DAMAGES AND THREATS	PITS/AGRICULTURE
AREAS COLLECTED	A B C D

PERIODS OF OCCUPATION

PAL	PPN	0	1	2	3	4	5	6	7	8	9	10	11	12	13	14	15	16	17	18	19	20	21

SEEN FROM THE WEST





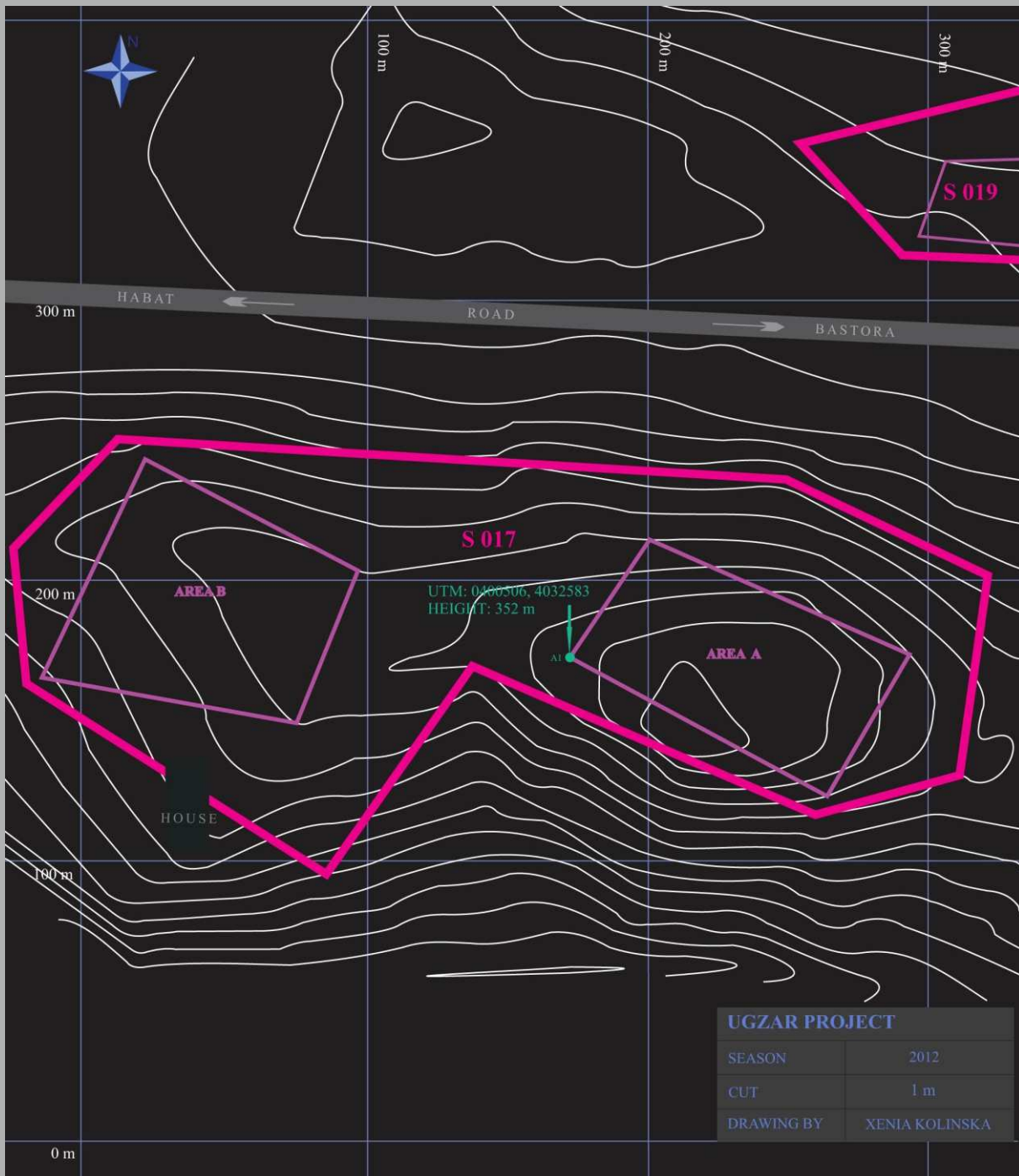
SITE NUMBER	S 016
LOCAL NAME	RAŞWAN 2
POSITION UTM 38S	0401857, 4032086
AREA	7 000 m ²
TYPE OF SITE	FLAT SETTLEMENT
OBSERVATION CONDITIONS	GOOD
DAMAGES AND THREATS	AGRICULTURE
AREAS COLLECTED	A <input type="checkbox"/> <input type="checkbox"/> <input type="checkbox"/> <input type="checkbox"/> <input type="checkbox"/> <input type="checkbox"/> <input type="checkbox"/> <input type="checkbox"/> <input type="checkbox"/> <input type="checkbox"/> <input type="checkbox"/>

PERIODS OF OCCUPATION

PAL	PPN	0	1	2	3	4	5	6	7	8	9	10	11	12	13	14	15	16	17	18	19	20	21

SEEN FROM THE NORTH-EAST





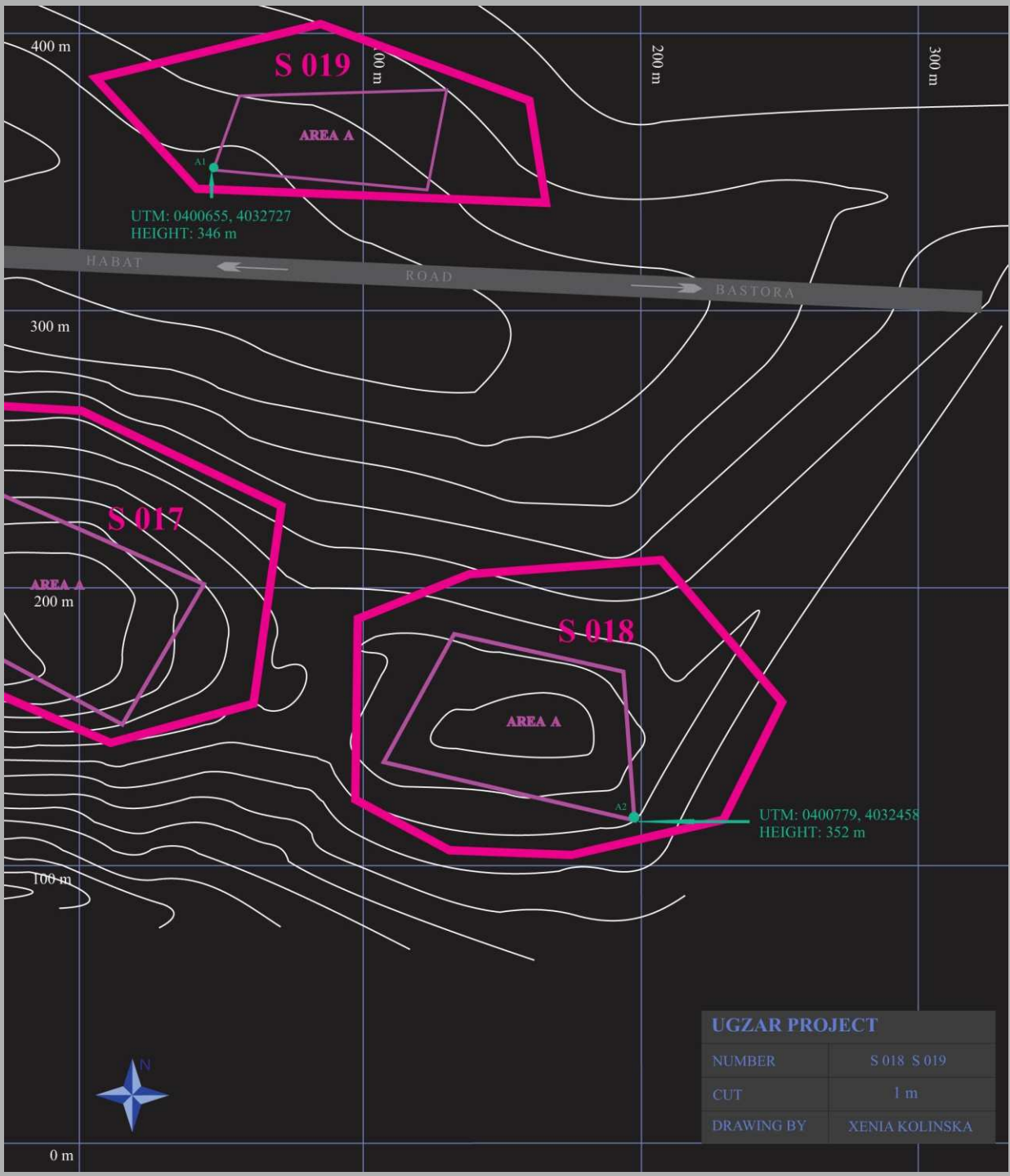
SITE NUMBER	S 017
LOCAL NAME	KHIRBET ŞEH USU
POSITION UTM 38S	0400571, 4032551
AREA	4,5 ha
TYPE OF SITE	TELL
OBSERVATION CONDITIONS	GOOD
DAMAGES AND THREATS	AGRICULTURE
AREAS COLLECTED	A B

PERIODS OF OCCUPATION

PAL	PPN	0	1	2	3	4	5	6	7	8	9	10	11	12	13	14	15	16	17	18	19	20	21

SEEN FROM THE SOUTH





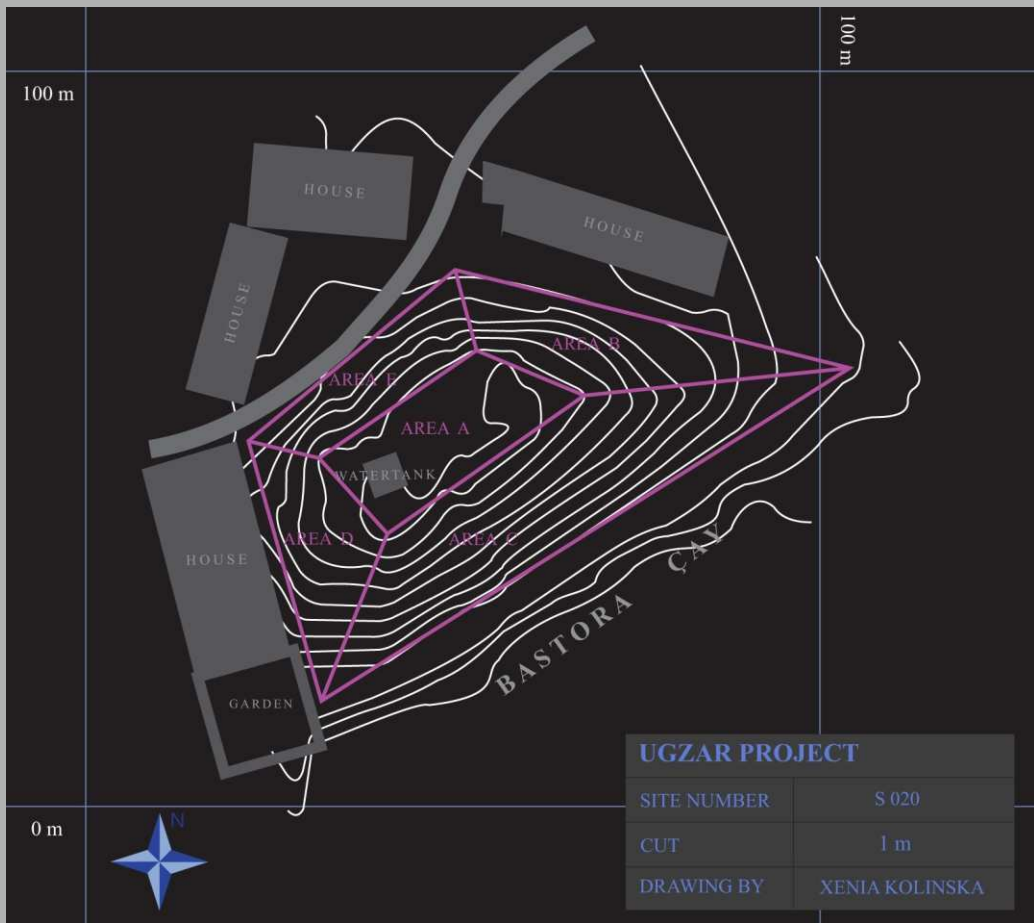
SITE NUMBER	S 018
LOCAL NAME	KHIRBET ŞEH USU EAST
POSITION UTM 38S	0400751, 4032500
AREA	1,2 ha
TYPE OF SITE	TELL
OBSERVATION CONDITIONS	GOOD
DAMAGES AND THREATS	AGRICULTURE
AREAS COLLECTED	A

PERIODS OF OCCUPATION

PAL	PPN	0	1	2	3	4	5	6	7	8	9	10	11	12	13	14	15	16	17	18	19	20	21

SEEN FROM THE SOUTH





SITE NUMBER	S 020
LOCAL NAME	GIRDI MAWAN
POSITION UTM 38S	0405685, 4030817
AREA	2 350 m ²
TYPE OF SITE	TELL
OBSERVATION CONDITIONS	GOOD
DAMAGES AND THREATS	WATERTANK/CUTS/CANALS
AREAS COLLECTED	A B C D E

PERIODS OF OCCUPATION

PAL	PPN	0	1	2	3	4	5	6	7	8	9	10	11	12	13	14	15	16	17	18	19	20	21

SEEN FROM THE NORTH





UGZAR PROJECT	
NUMBER	S 021
CUT	0,5 m
DRAWING BY	XENIA KOLINSKA

SITE NUMBER	S 021
LOCAL NAME	MAWAN
POSITION UTM 38S	0405303, 4030814
AREA	3,8 ha
TYPE OF SITE	FLAT SETTLEMENT
OBSERVATION CONDITIONS	GOOD
DAMAGES AND THREATS	AGRICULTURE/CUTS
AREAS COLLECTED	A B C D

PERIODS OF OCCUPATION		(TENTATIVE CHRONOLOGY)																						
PAL	PPN	0	1	2	3	4	5	6	7	8	9	10	11	12	13	14	15	16	17	18	19	20	21	

SEEN FROM THE SOUTH-EAST





SITE NUMBER	S 022
LOCAL NAME	KHIRBET QARA QACIN
POSITION UTM 38S	0410045, 4028713
AREA	2,5 ha
TYPE OF SITE	TELL WITH LOWER CITY
OBSERVATION CONDITIONS	GOOD
DAMAGES AND THREATS	CEMETERY/AGRICULTURE
AREAS COLLECTED	A B C <input type="checkbox"/> <input type="checkbox"/> <input type="checkbox"/> <input type="checkbox"/> <input type="checkbox"/> <input type="checkbox"/>

PERIODS OF OCCUPATION		(TENTATIVE CHRONOLOGY)																						
PAL	PPN	0	1	2	3	4	5	6	7	8	9	10	11	12	13	14	15	16	17	18	19	20	21	

SEEN FROM THE NORTH

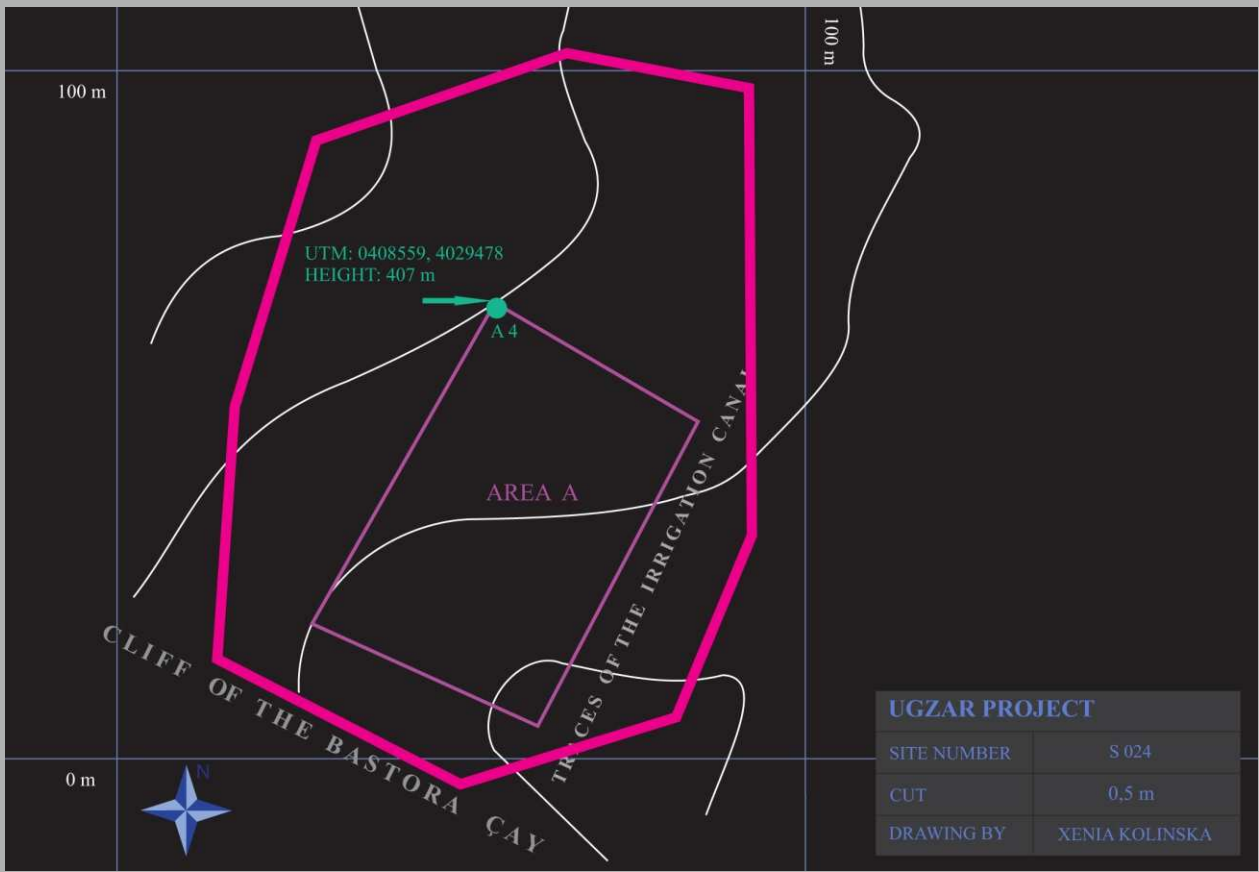


SITE NUMBER	S 023
LOCAL NAME	QARA QACIN
POSITION UTM 38S	0409875, 4028937
AREA	UNDETERMINED
TYPE OF SITE	TELL
OBSERVATION CONDITIONS	POOR
DAMAGES AND THREATS	HOUSES/ROADS/OTHERS STRUCTURES
AREAS COLLECTED	A B

PERIODS OF OCCUPATION											(TENTATIVE CHRONOLOGY)												
PAL	PPN	0	1	2	3	4	5	6	7	8	9	10	11	12	13	14	15	16	17	18	19	20	21

SEEN FROM THE SOUTH





SITE NUMBER	S 024
LOCAL NAME	NO NAME
POSITION UTM 38S	0408543, 4029431
AREA	6 520 m ²
TYPE OF SITE	FLAT SETTLEMENT
OBSERVATION CONDITIONS	GOOD
DAMAGES AND THREATS	AGRICULTURE
AREAS COLLECTED	A <input type="checkbox"/> <input type="checkbox"/> <input type="checkbox"/> <input type="checkbox"/> <input type="checkbox"/> <input type="checkbox"/>

PERIODS OF OCCUPATION (TENTATIVE CHRONOLOGY)

PAL	PPN	0	1	2	3	4	5	6	7	8	9	10	11	12	13	14	15	16	17	18	19	20	21

SEEN FROM THE NORTH-EAST





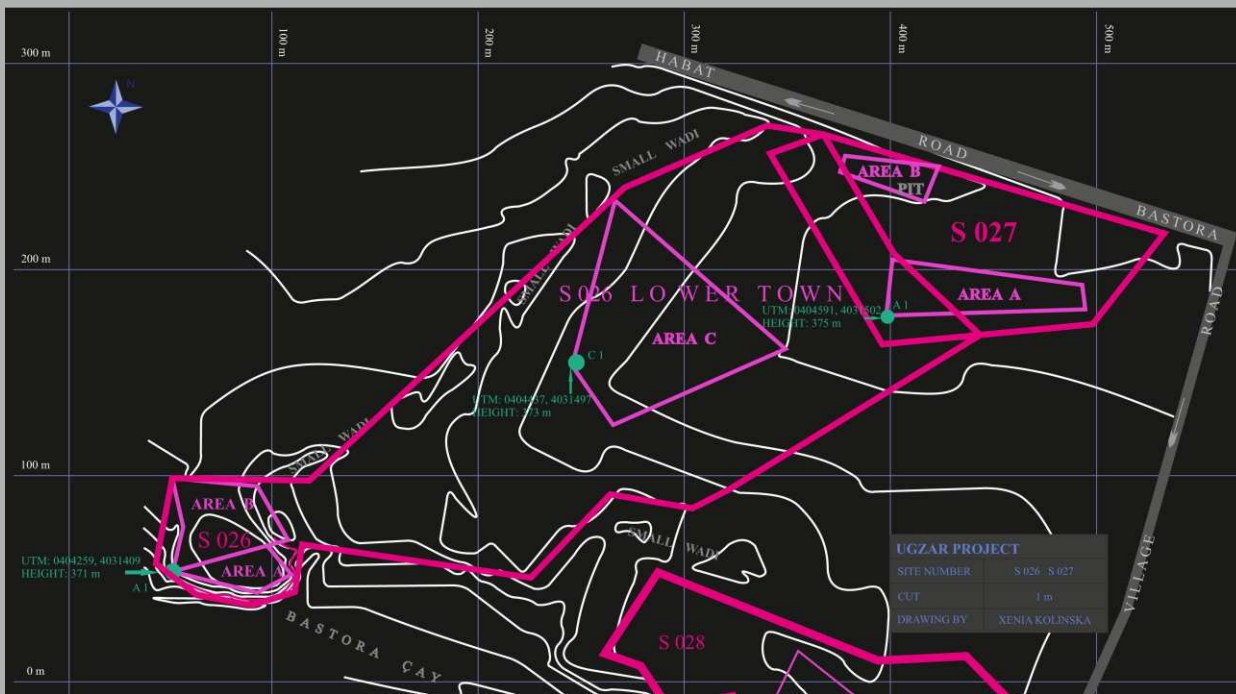
SITE NUMBER	S 025
LOCAL NAME	HALWAN
POSITION UTM 38S	0399739, 4032359
AREA	4,5 ha
TYPE OF SITE	TELL (?) WITH LOWER CITY
OBSERVATION CONDITIONS	GOOD
DAMAGES AND THREATS	AGRICULTURE/CEMETERY
AREAS COLLECTED	A B

PERIODS OF OCCUPATION (TENTATIVE CHRONOLOGY)

PAL	PPN	0	1	2	3	4	5	6	7	8	9	10	11	12	13	14	15	16	17	18	19	20	21

SEEN FROM THE WEST



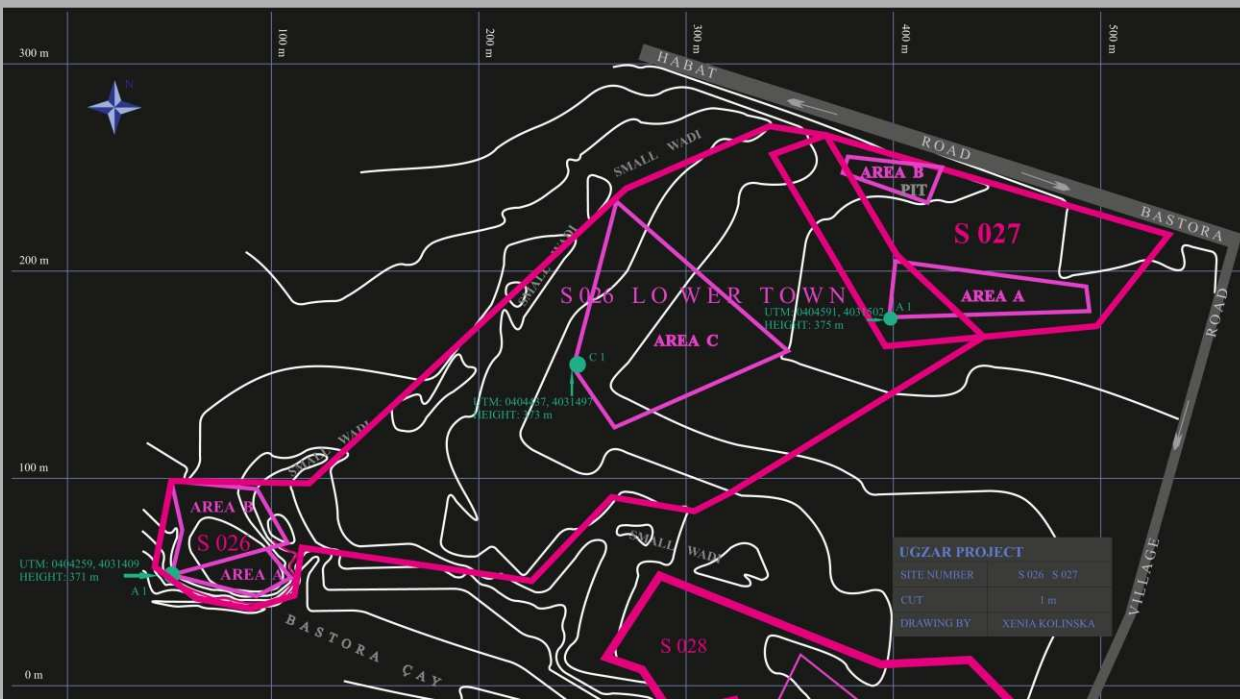


SITE NUMBER	S 026
LOCAL NAME	GIRDI SERKWAR
POSITION UTM 38S	0404271, 4031408
AREA	2 800 m ²
TYPE OF SITE	TELL WITH LOWER CITY
OBSERVATION CONDITIONS	DIFFICULT
DAMAGES AND THREATS	CEMETERY/AGRICULTURE
AREAS COLLECTED	A B C

PERIODS OF OCCUPATION		(TENTATIVE CHRONOLOGY)																						
PAL	PPN	0	1	2	3	4	5	6	7	8	9	10	11	12	13	14	15	16	17	18	19	20	21	

SEEN FROM THE SOUTH-EAST





SITE NUMBER	S 027
LOCAL NAME	NO NAME
POSITION UTM 38S	0404601, 4031522
AREA	1,1 ha
TYPE OF SITE	FLAT SETTLEMENT
OBSERVATION CONDITIONS	GOOD
DAMAGES AND THREATS	AGRICULTURE/PIT
AREAS COLLECTED	A B

PERIODS OF OCCUPATION

PAL	PPN	0	1	2	3	4	5	6	7	8	9	10	11	12	13	14	15	16	17	18	19	20	21

SECTION OF THE PIT SEEN FROM THE SOUTH



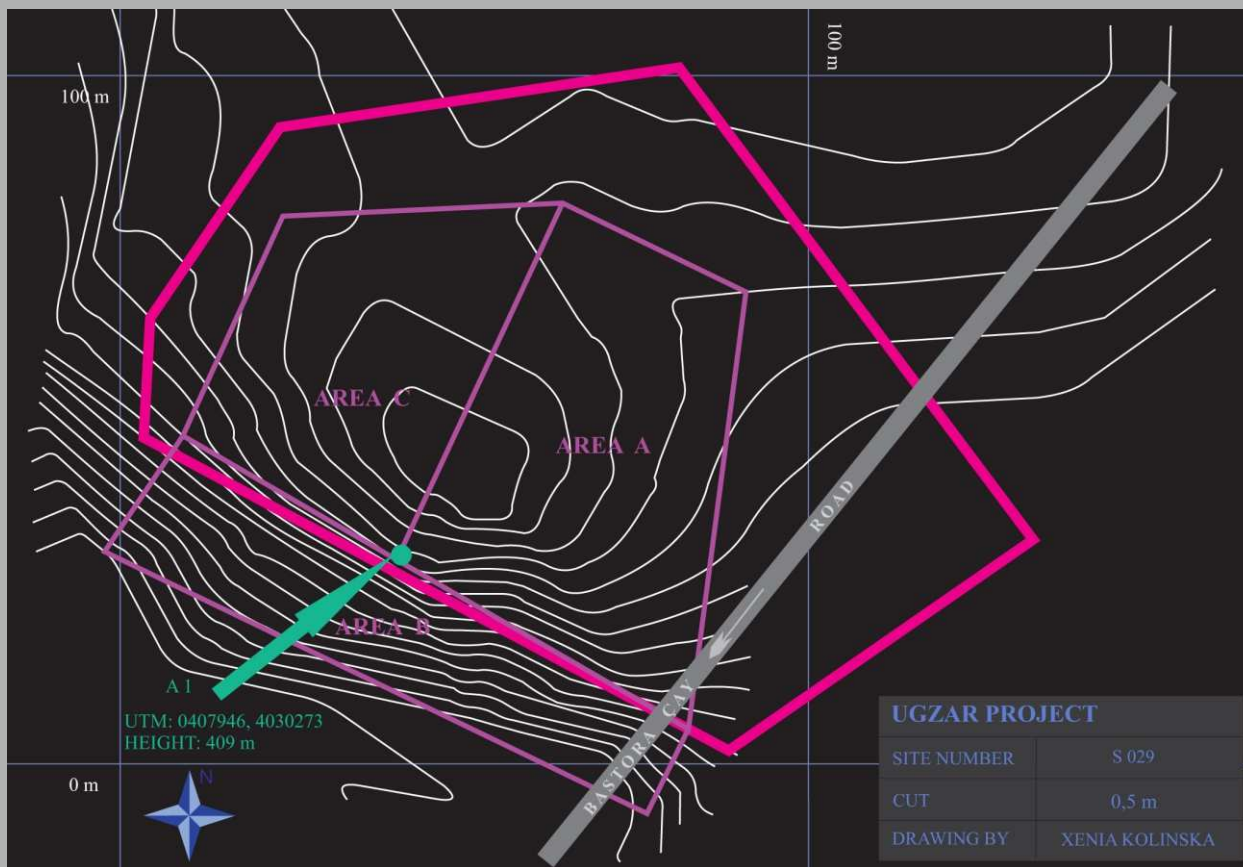


SITE NUMBER	S 028
LOCAL NAME	SERKWAR CEMETERY
POSITION UTM 38S	0404566, 4031291
AREA	1,2 ha
TYPE OF SITE	FLAT SETTLEMENT
OBSERVATION CONDITIONS	GOOD/POOR
DAMAGES AND THREATS	CEMETERY/AGRICULTURE
AREAS COLLECTED	A

PERIODS OF OCCUPATION		(TENTATIVE CHRONOLOGY)																						
PAL	PPN	0	1	2	3	4	5	6	7	8	9	10	11	12	13	14	15	16	17	18	19	20	21	

SEEN FROM THE SOUTH-EAST






SITE NUMBER	S 029
LOCAL NAME	KEYLE SPI
POSITION UTM 38S	0407985, 4030264
AREA	7 700 m ²
TYPE OF SITE	TELL
OBSERVATION CONDITIONS	GOOD
DAMAGES AND THREATS	AGRICULTURE/ROAD
AREAS COLLECTED	A B C <input type="checkbox"/> <input type="checkbox"/> <input type="checkbox"/> <input type="checkbox"/> <input type="checkbox"/> <input type="checkbox"/>

PERIODS OF OCCUPATION		(TENTATIVE CHRONOLOGY)																						
PAL	PPN	0	1	2	3	4	5	6	7	8	9	10	11	12	13	14	15	16	17	18	19	20	21	

SEEN FROM THE SOUTH-EAST





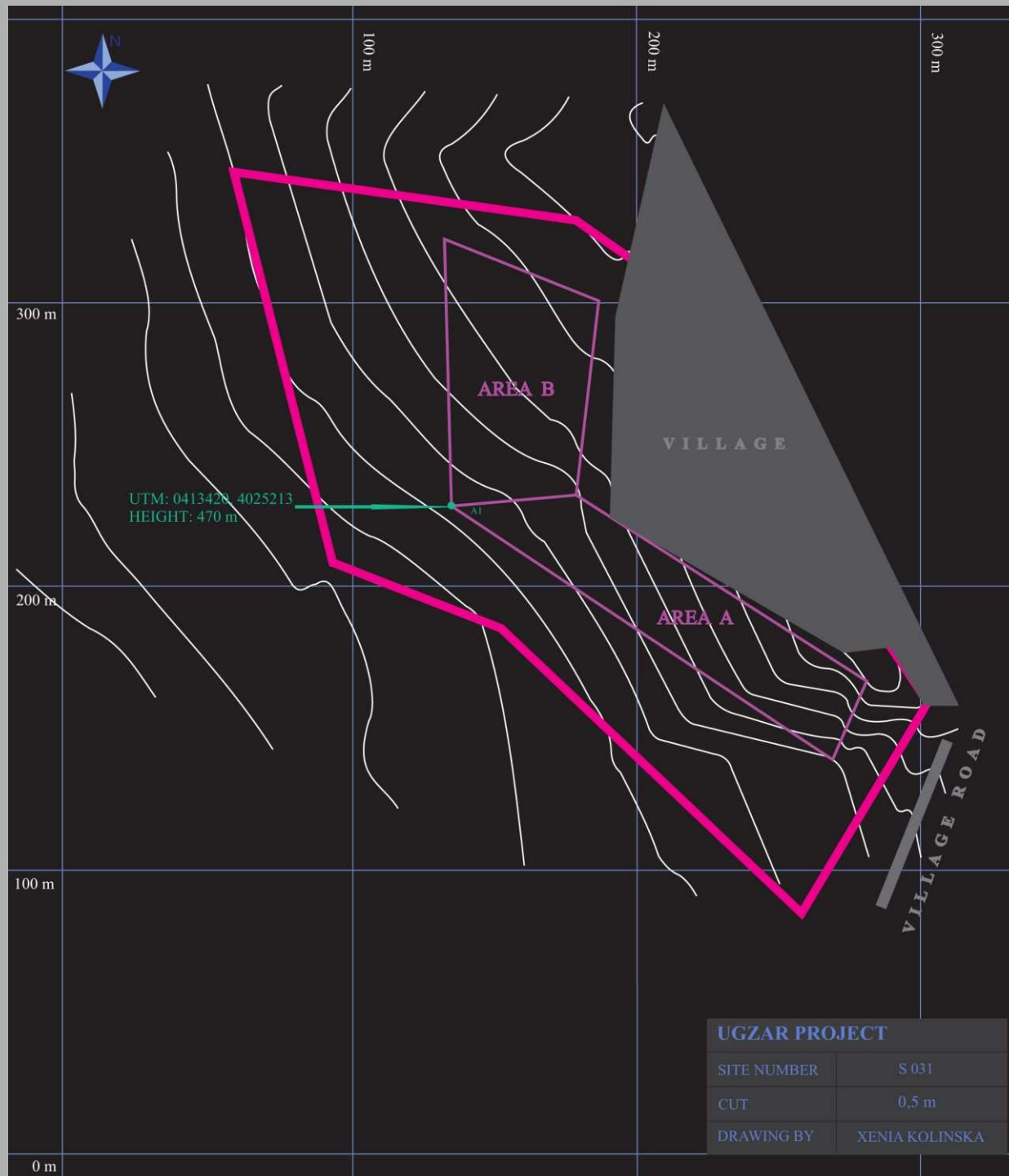
SITE NUMBER	S 030
LOCAL NAME	ZERWAN
POSITION UTM 38S	0408298, 4030065
AREA	5,2 ha
TYPE OF SITE	FLAT SETTLEMENT
OBSERVATION CONDITIONS	GOOD
DAMAGES AND THREATS	AGRICULTURE/IRRIGATION INSTALLATIONS
AREAS COLLECTED	A B C

PERIODS OF OCCUPATION (TENTATIVE CHRONOLOGY)

PAL	PPN	0	1	2	3	4	5	6	7	8	9	10	11	12	13	14	15	16	17	18	19	20	21

SEEN FROM THE SOUTH-WEST





SITE NUMBER	S 031
LOCAL NAME	PAPITAN
POSITION UTM 38S	0413429, 4025198
AREA	2,5 ha
TYPE OF SITE	TELL (?)
OBSERVATION CONDITIONS	GOOD/DIFFICULT
DAMAGES AND THREATS	AGRICULTURE/HOUSES/ROAD
AREAS COLLECTED	A B

PERIODS OF OCCUPATION (TENTATIVE CHRONOLOGY)

PAL	PPN	0	1	2	3	4	5	6	7	8	9	10	11	12	13	14	15	16	17	18	19	20	21

SEEN FROM THE EAST



SITE NUMBER	S 032
LOCAL NAME	KHIRBET DARBAND SID
POSITION UTM 38S	0413016, 4029125
AREA	UNDETERMINED
TYPE OF SITE	FLAT SETTLEMENT
OBSERVATION CONDITIONS	POOR
DAMAGES AND THREATS	GARDENS/HOUSES
AREAS COLLECTED	A <input type="checkbox"/> <input type="checkbox"/> <input type="checkbox"/> <input type="checkbox"/> <input type="checkbox"/> <input type="checkbox"/>

PERIODS OF OCCUPATION																	(TENTATIVE CHRONOLOGY)						
PAL	PPN	0	1	2	3	4	5	6	7	8	9	10	11	12	13	14	15	16	17	18	19	20	21

SEEN FROM THE SOUTH-WEST





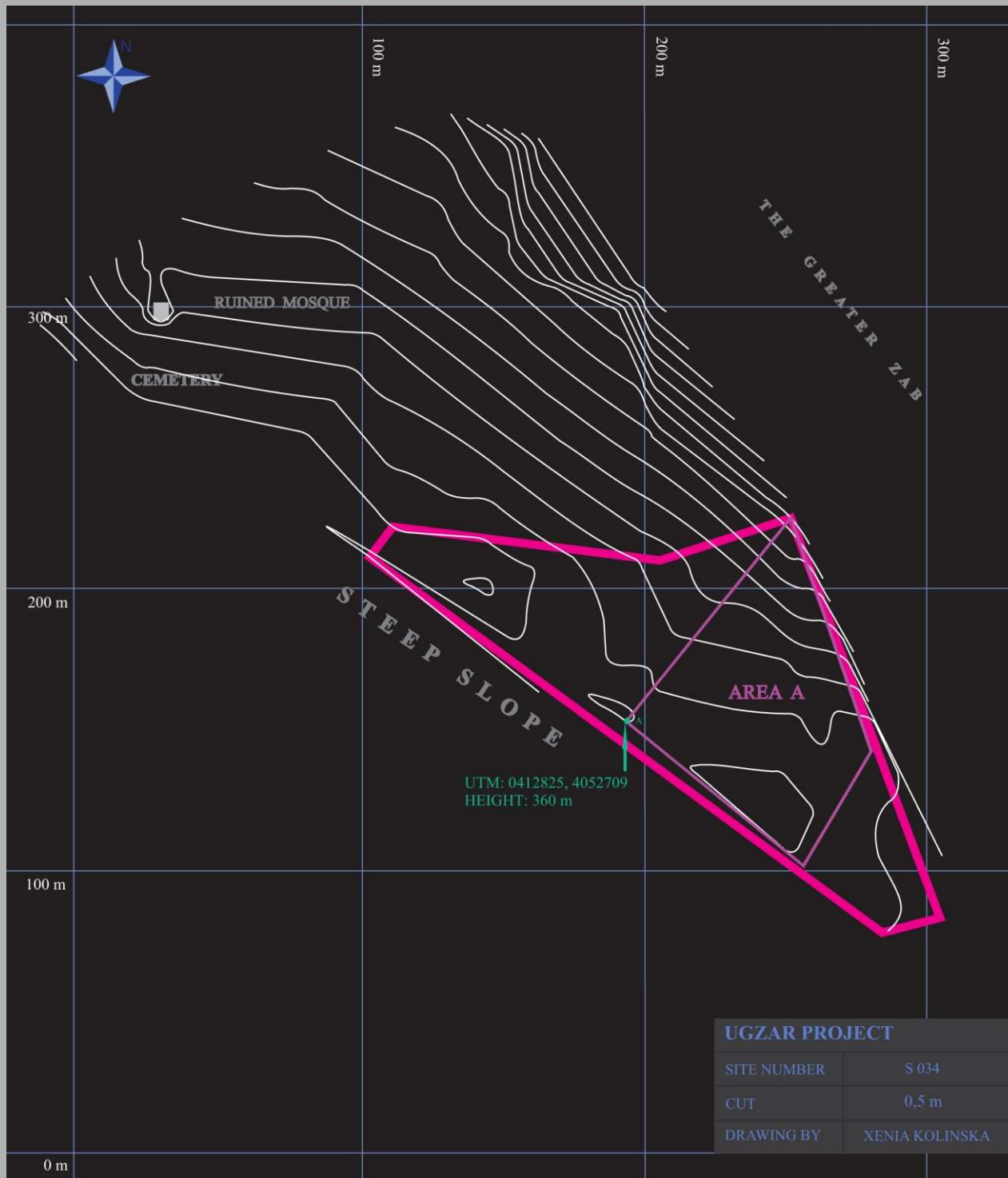
COINS FOUND AT THE SITE: KHORSOW II (590 - 628) AND ISLAMIC PERIOD

SITE NUMBER	S 033
LOCAL NAME	QALA DEIRA
POSITION UTM 38S	0419052, 4031215
AREA	UNDETERMINED
TYPE OF SITE	CASTLE AND LOWER CITY
OBSERVATION CONDITIONS	GOOD
DAMAGES AND THREATS	
AREAS COLLECTED	A B C <input type="checkbox"/> <input type="checkbox"/> <input type="checkbox"/> <input type="checkbox"/> <input type="checkbox"/> <input type="checkbox"/>

PERIODS OF OCCUPATION													(TENTATIVE CHRONOLOGY)										
PAL	PPN	0	1	2	3	4	5	6	7	8	9	10	11	12	13	14	15	16	17	18	19	20	21

SEEN FROM THE EAST



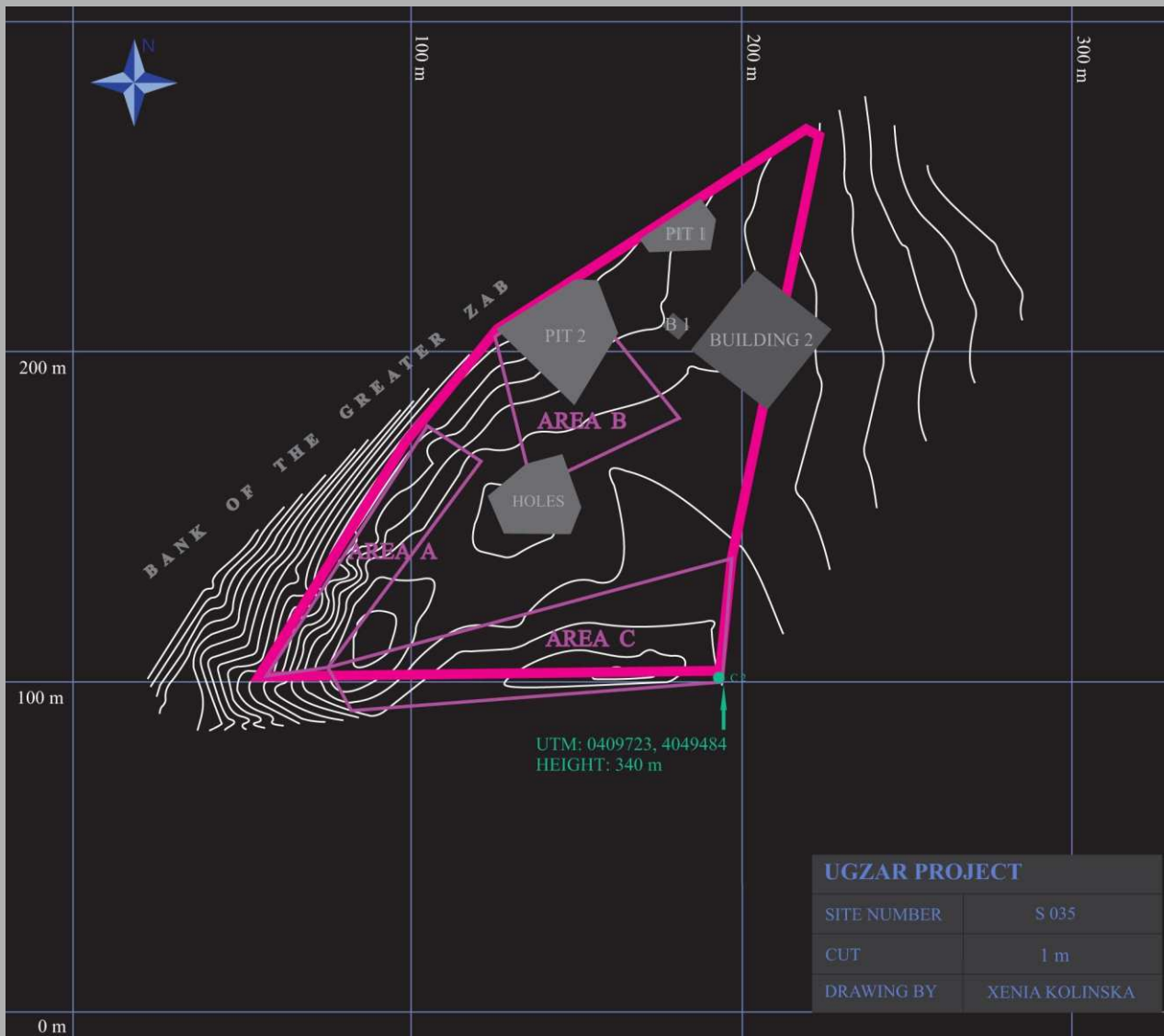


SITE NUMBER	S 034
LOCAL NAME	NO NAME
POSITION UTM 38S	0412839, 4052701
AREA	1,3 ha
TYPE OF SITE	FLAT SETTLEMENT
OBSERVATION CONDITIONS	GOOD
DAMAGES AND THREATS	AGRICULTURE
AREAS COLLECTED	A

PERIODS OF OCCUPATION		(TENTATIVE CHRONOLOGY)																						
PAL	PPN	0	1	2	3	4	5	6	7	8	9	10	11	12	13	14	15	16	17	18	19	20	21	

SEEN FROM THE SOUTH-WEST



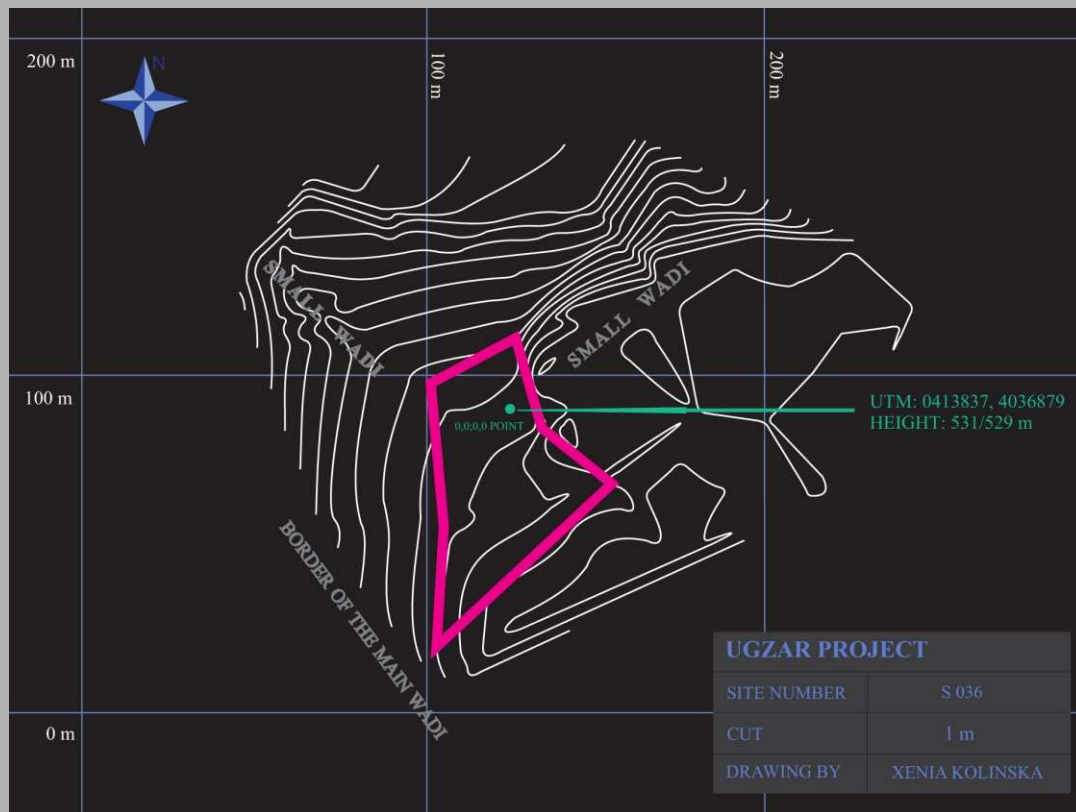


SITE NUMBER	S 035
LOCAL NAME	GIRDI ÇAMAKA
POSITION UTM 38S	0409604, 4049499
AREA	2,8 ha
TYPE OF SITE	TELL WITH LOWER CITY
OBSERVATION CONDITIONS	DIFFICULT
DAMAGES AND THREATS	AGRICULTURE/CEMETERY/CUTS
AREAS COLLECTED	A B C

PERIODS OF OCCUPATION		(TENTATIVE CHRONOLOGY)																						
PAL	PPN	0	1	2	3	4	5	6	7	8	9	10	11	12	13	14	15	16	17	18	19	20	21	

SEEN FROM THE SOUTH-EAST



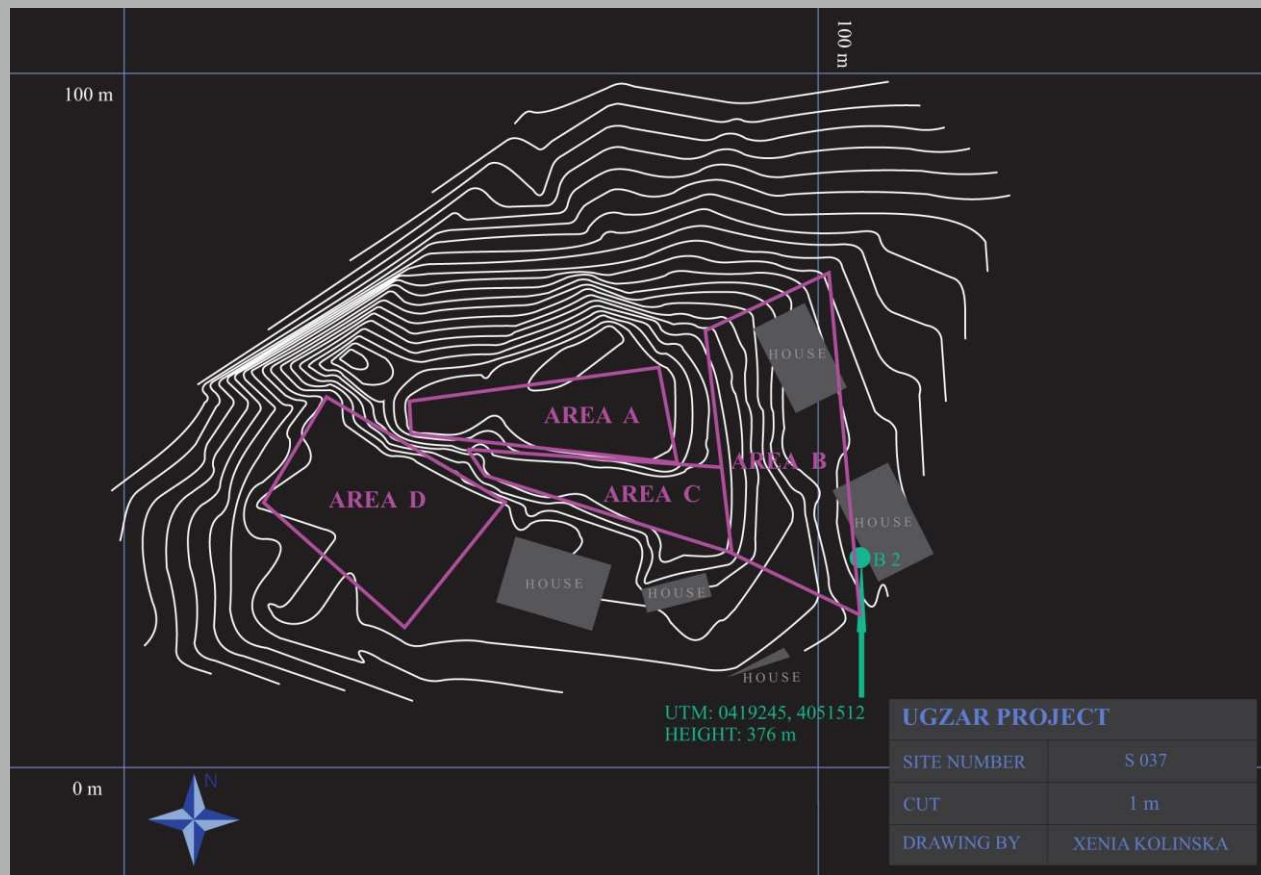


SITE NUMBER	S 036
LOCAL NAME	BAWHALAN
POSITION UTM 38S	0413837, 4036879
AREA	2 500 m ²
TYPE OF SITE	FLAT SETTLEMENT
OBSERVATION CONDITIONS	GOOD
DAMAGES AND THREATS	AGRICULTURE/WADI ACTIVITY
AREAS COLLECTED	A

PERIODS OF OCCUPATION		(TENTATIVE CHRONOLOGY)																						
PAL	PPN	0	1	2	3	4	5	6	7	8	9	10	11	12	13	14	15	16	17	18	19	20	21	

SEEN FROM THE EAST





SITE NUMBER	S 037
LOCAL NAME	GIRDI MIKRDAN
POSITION UTM 38S	0419201, 4051551
AREA	6 150 m ²
TYPE OF SITE	TELL
OBSERVATION CONDITIONS	GOOD
DAMAGES AND THREATS	HOUSES/CUTS
AREAS COLLECTED	A B C D

PERIODS OF OCCUPATION (TENTATIVE CHRONOLOGY)

PAL	PPN	0	1	2	3	4	5	6	7	8	9	10	11	12	13	14	15	16	17	18	19	20	21

SEEN FROM THE NORTH-WEST

